



Beaufort County
Public Works
Stormwater Infrastructure
Project Summary

Project Summary: Ladson Road and Folly Road Outfall

Narrative Description of Project:

Project improved 1,491 L.F. of drainage system. Cleaned out 1,386 L.F. of outfall ditch and 105 L.F. of roadside ditch. Installed (2) access pipes and (1) bleeder pipe.

Completion: Nov-11

2012-528 / Ladson Road and Folly Road Outfall	Labor Hours	Labor Cost	Equipment Cost	Material Cost	Contractor Cost	Indirect Labor	Total Cost
APINS / Access pipe - installed	53.0	\$1,206.55	\$193.43	\$2,021.52	\$0.00	\$0.00	\$3,421.51
AUDIT / Audit Project	0.5	\$10.24	\$0.00	\$0.00	\$0.00	\$0.00	\$10.24
HAUL / Hauling	63.5	\$1,357.35	\$853.41	\$991.88	\$0.00	\$0.00	\$3,202.64
ODCO / Outfall ditch - cleaned out	113.0	\$2,665.94	\$510.84	\$349.71	\$0.00	\$0.00	\$3,526.50
Indirect Labor, Services and Supplies	0.0	\$0.00	\$0.00	\$0.00	\$0.00	\$3,645.57	\$3,645.57
2012-528 / Ladson Road and Folly Road Outfall	230.0	\$5,240.08	\$1,557.68	\$3,363.12	\$0.00	\$3,645.57	\$13,806.45
 Grand Total	 230.0	 \$5,240.08	 \$1,557.68	 \$3,363.12	 \$0.00	 \$3,645.57	 \$13,806.45

Before



During



After



Project: Ladson Road and Folly Road Outfall

Activity: Drainage Improvement














Project #: 2012-528

Township: St. Helena Island

Completed: November 2011

Legend

Drainage Type

-  River
-  Stream
-  Outfall
-  Lateral
-  Lateral Pipe
-  Roadside
-  Roadside Pipe
-  Crossline
-  D/W
-  Access
-  Piped
-  Bleeder
-  Parcels

Cleaned out 892 LF of outfall ditch.

Installed (1) access pipe.

Cleaned out 289 LF of outfall ditch.

Cleaned out 105 LF of roadside ditch.

Installed (1) access pipe and (1) bleeder pipe.

Cleaned out 205 LF of outfall ditch.

0 95 190 380 570 760 Feet

1 inch = 259 feet

Prepared By: BC Stormwater Management Utility
Date Print: 5/17/12
File: C:/sethdata/projects/projectmaps/Ladson&Folly Rd 12-528